










Town of Baileyville Zoning and Shoreland Zoning







LEGEND


-  Railroad
-  Stream
-  Parcels
-  Wetland
-  Freshwater Forested/Shrub Wetland

SHORELAND DISTRICTS

-  General Development
-  Limited Residential
-  Resource Protection
-  Stream Protection

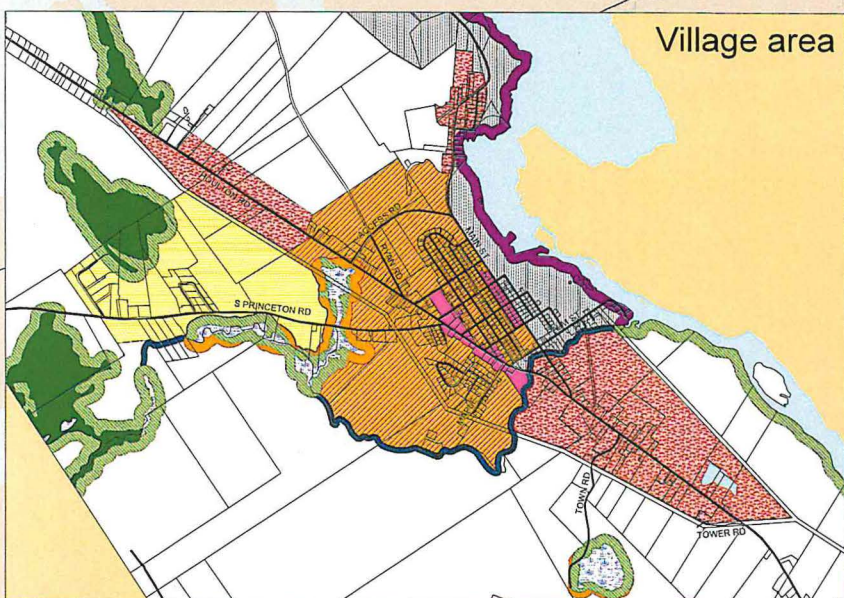
ZONING DISTRICTS

-  General
-  Industrial
-  Residential
-  Retail
-  Rural
-  Village



The Baileyville Town Clerk _____
attests that this is the official Shoreland Zoning Map for the
Town of Baileyville, Maine.

Effective Date: _____



Map revised: May 2015
Map prepared by LatLong Logic, LLC
Source: Town of Baileyville, NWI, University of Maine at Machias
Geographic Information Systems Laboratory & Service Center and MEGIS
Map for reference purposes only, not suitable for site engineering.

