


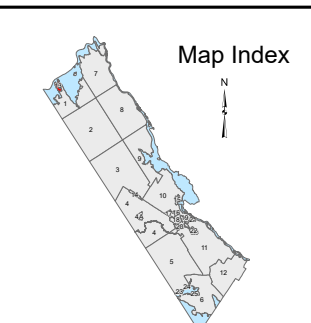
Original map created by J.W. Sewall Company. Map updated by LatLong Logic, LLC.

The information on this map is for assessment purposes only, is not a legal survey, and is not intended to be used for conveyance.



**BAILEYVILLE**  
Washington County

SCALE: 1 in = 100 ft  
0 100 200




- LEGEND**
- Parcel boundary
  - Easement/Right-of-Way
  - Historic/Subdivision lot line
  - Transmission line ROW
  - International Boundary Line
  - Parcel hook
  - 2-1 Parcel number
  - 150' Survey dimension (Feet)
  - 1 Survey lot number
  - Zoning boundary

- SHORELAND ZONING**
- General Development SZ District (250')
  - Limited Residential SZ District (250')
  - Limited Resource SZ District (250')
  - Stream Protection SZ District (75')
  - Wetland/Forested Wetland
- ZONING DESIGNATION:**
- C = Commercial
  - GD = General Development
  - I = Industrial
  - R = Residential
  - RR = Rural Residential
  - V = Village

Additional copies can be obtained from:  
Baileyville Assessor's Office  
63 Broadway  
Baileyville, Maine 04694  
(207) 427-3442

Assessment date: April 1, 2023  
Printed date: 4/1/2024



**PROPERTY MAPS**  
**Map Sheet**  
**13**