




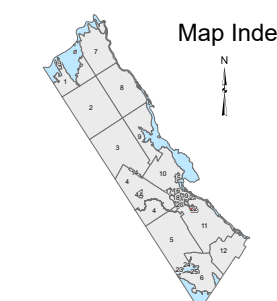
Original map created by J.W. Sewall Company. Map updated by LatLong Logic, LLC.

The information on this map is for assessment purposes only, is not a legal survey, and is not intended to be used for conveyance.



BAILEYVILLE
Washington County

SCALE: 1 in = 100 ft
0 100 200



LEGEND

- Parcel boundary
- Easement/Right-of-Way
- Historic/Subdivision lot line
- Transmission line ROW
- International Boundary Line

- Parcel hook
- 2-1 Parcel number
- Survey dimension (Feet)
- Survey lot number
- Zoning boundary

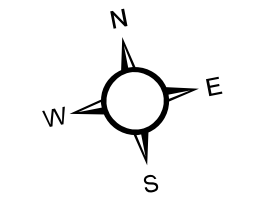
SHORELAND ZONING

- General Development SZ District (250')
- Limited Residential SZ District (250')
- Limited Resource SZ District (250')
- Stream Protection SZ District (75')
- Wetland/Forested Wetland

ZONING DESIGNATION:

- C = Commercial
- GD = General Development
- I = Industrial
- R = Residential
- RR = Rural Residential
- V = Village

Additional copies can be obtained from:
Baileyville Assessor's Office
63 Broadway
Baileyville, Maine 04694
(207) 427-3442



Assessment date: April 1, 2023
Printed date: 4/1/2024

PROPERTY MAPS
Map Sheet
22