


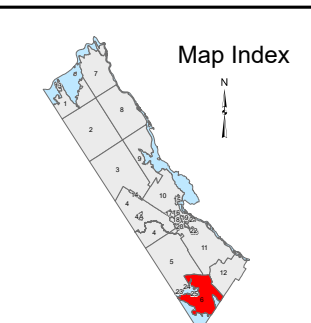
Original map created by J.W. Sewall Company. Map updated by LatLong Logic, LLC.

The information on this map is for assessment purposes only, is not a legal survey, and is not intended to be used for conveyance.



BAILEYVILLE
Washington County

SCALE: 1 in = 500 ft
0 500 1,000



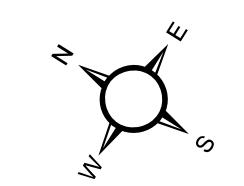
LEGEND	
	Parcel boundary
	Easement/Right-of-Way
	Historic/Subdivision lot line
	Transmission line ROW
	International Boundary Line
	Parcel hook
	2-1 Parcel number
	Survey dimension (Feet)
	Survey lot number
	Zoning boundary

SHORELAND ZONING	
	General Development SZ District (250')
	Limited Residential SZ District (250')
	Limited Resource SZ District (250')
	Stream Protection SZ District (75')
	Wetland/Forested Wetland

ZONING DESIGNATION:	
C	Commercial
GD	General Development
I	Industrial
R	Residential
RR	Rural Residential
V	Village

Additional copies can be obtained from:
Baileyville Assessor's Office
63 Broadway
Baileyville, Maine 04694
(207) 427-3442

Assessment date: April 1, 2023
Printed date: 4/1/2024



PROPERTY MAPS
Map Sheet
6