


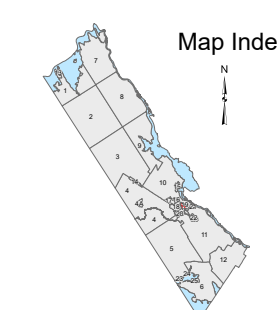
Original map created by J.W. Sewall Company. Map updated by LatLong Logic, LLC.

The information on this map is for assessment purposes only, is not a legal survey, and is not intended to be used for conveyance.



BAILEYVILLE
Washington County

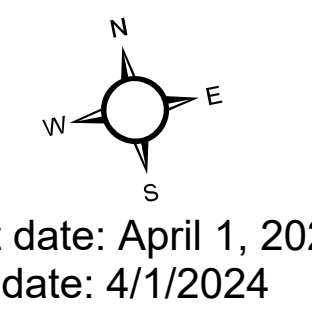
SCALE: 1 in = 100 ft
0 100 200



- LEGEND**
- Parcel boundary
 - Easement/Right-of-Way
 - Historic/Subdivision lot line
 - Transmission line ROW
 - International Boundary Line
 - Parcel hook
 - 2-1 Parcel number
 - Survey dimension (Feet)
 - Survey lot number
 - Zoning boundary

- SHORELAND ZONING**
- General Development SZ District (250')
 - Limited Residential SZ District (250')
 - Limited Resource SZ District (250')
 - Stream Protection SZ District (75')
 - Wetland/Forested Wetland
- ZONING DESIGNATION:**
- C = Commercial
 - GD = General Development
 - I = Industrial
 - R = Residential
 - RR = Rural Residential
 - V = Village

Additional copies can be obtained from:
Baileyville Assessor's Office
63 Broadway
Baileyville, Maine 04694
(207) 427-3442



Assessment date: April 1, 2023
Printed date: 4/1/2024

PROPERTY MAPS
Map Sheet
19